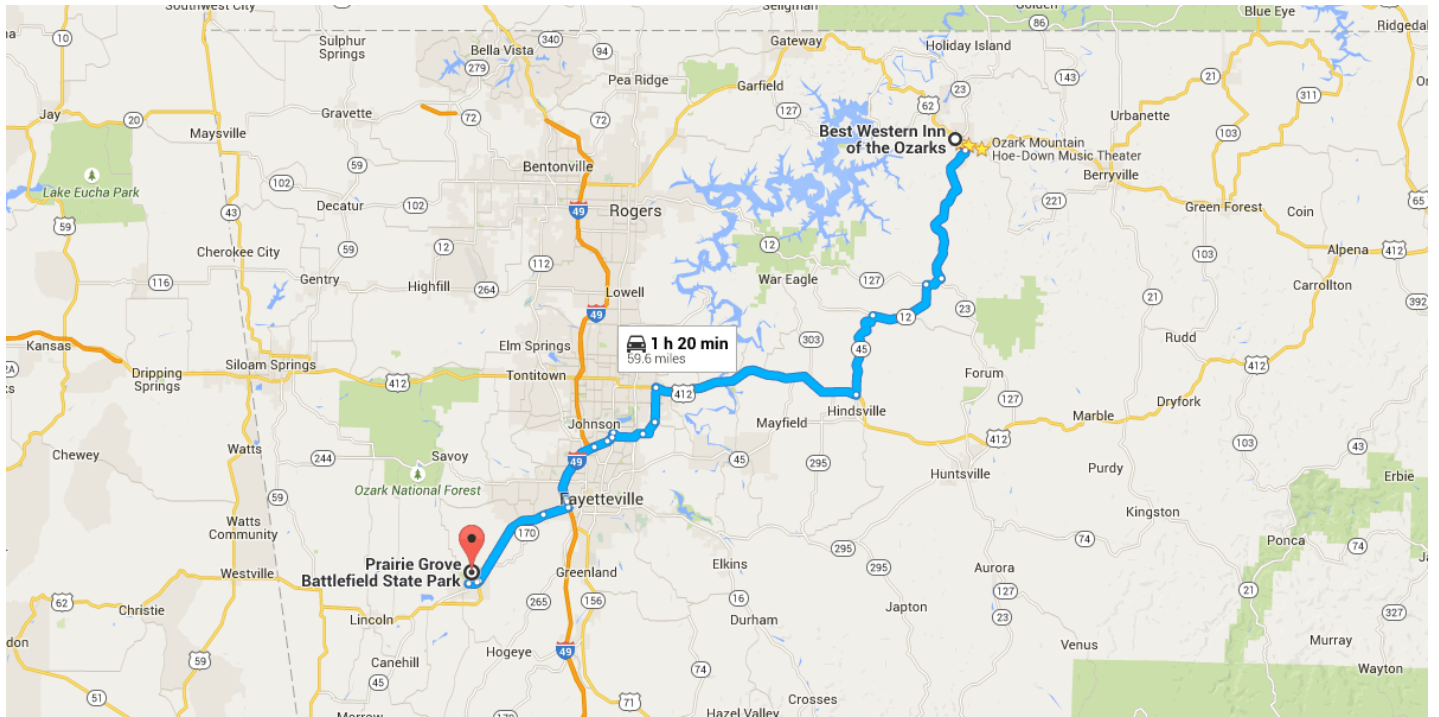


Directions from **Best Western Inn of the Ozarks** to **Prairie Grove Battlefield State Park**



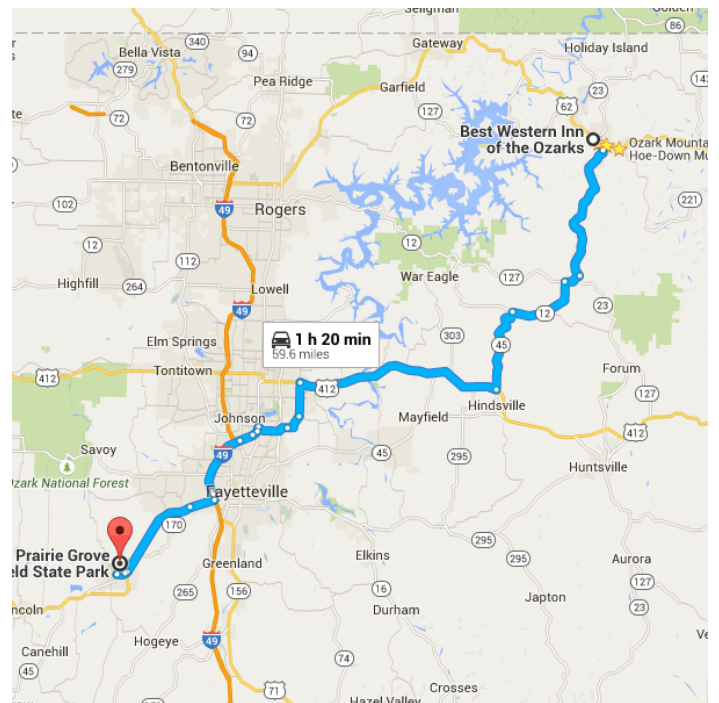
Best Western Inn of the Ozarks
















207 West Van Buren Street, Eureka Springs, AR 72632


Take AR-23 S, AR-12 W, State Hwy 45 S, US-412 W, ... and US-62 W to S Battlefield Park Rd in Prairie Grove

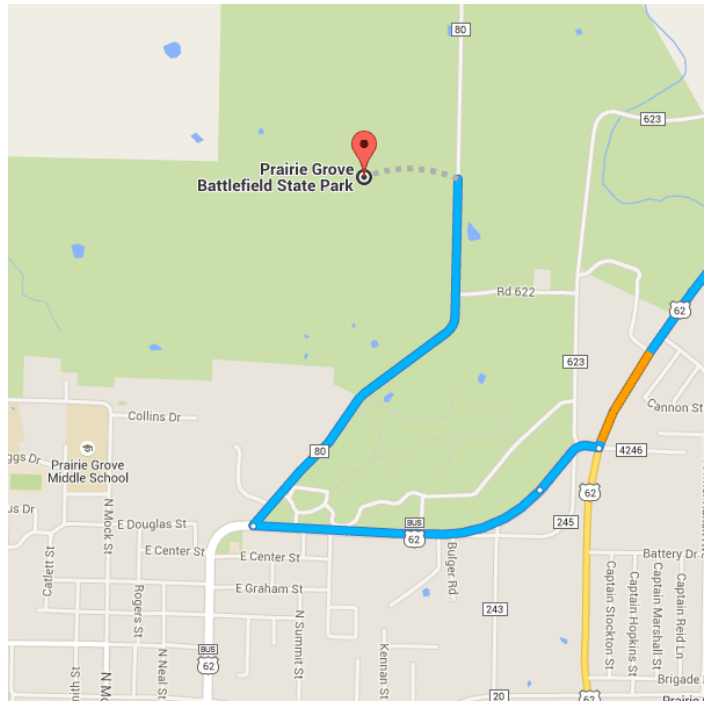
58.7 mi / 1 h 16 min

- ↑ 1. Head east on W Van Buren
125 ft
- ↘ 2. Turn right onto Kingshighway/W Van Buren
1.2 mi
 - i Continue to follow W Van Buren
- ↘ 3. Slight right onto AR-23 S/Huntsville Rd
10.2 mi
 - i Continue to follow AR-23 S
- ↘ 4. Turn right onto AR-12 W
1.1 mi
- ↙ 5. Turn left to stay on AR-12 W
5.0 mi
- ↙ 6. Turn left onto State Hwy 45 S
6.1 mi



-  7. Turn **right** onto **US-412 W**
_____ 14.0 mi
-  8. Turn **left** onto **Butterfield Coach Rd**
_____ 2.2 mi
-  9. Continue onto **N Old Wire Rd**
_____ 1.2 mi
-  10. Continue onto **E Joyce Blvd**
_____ 2.2 mi
-  11. Turn **left** onto **College Ave**
_____ 0.4 mi
-  12. Take the ramp to **I-49**
_____ 0.4 mi
-  13. Continue onto **Fulbright Expy**
_____ 0.9 mi
-  14. Take the exit on the **left** onto **I-49 S**
_____ 4.3 mi
-  15. Take exit **62** for **US-62 W** toward **AR-180**
E/Farmington/Univ. of Ark.
_____ 0.2 mi
-  16. Continue onto **US-62 W/S Shiloh Dr**
_____ 0.4 mi
-  17. Turn **right** onto **M.L.K. Jr Blvd**
_____ 1.7 mi
-  18. Continue onto **US-62 W/E Main St**
 Continue to follow **US-62 W**
_____ 6.4 mi
-  19. Turn **right** onto **Sundowner Rd**
_____ 0.2 mi
-  20. Continue onto **E Douglas St**
_____ 0.6 mi

 Turn **right** onto **S Battlefield Park Rd**
_____ 0.9 mi / 2 min



📍 Prairie Grove Battlefield State Park

506 East Douglas Street, Prairie Grove, AR 72753

These directions are for planning purposes only. You may find that construction projects, traffic, weather, or other events may cause conditions to differ from the map results, and you should plan your route accordingly. You must obey all signs or notices regarding your route.

Map data ©2015 Google