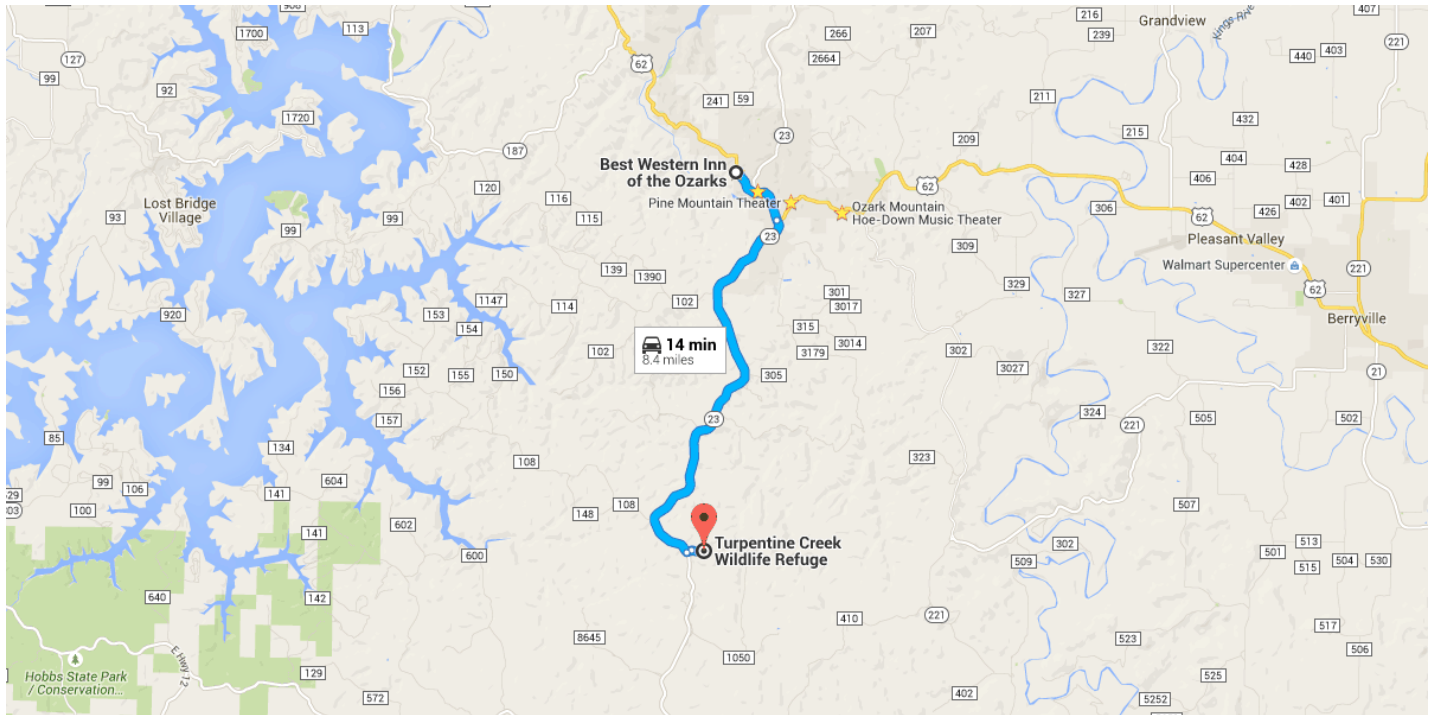











### Directions from Best Western Inn of the Ozarks to Turpentine Creek Wildlife Refuge



#### ○ Best Western Inn of the Ozarks

207 West Van Buren Street, Eureka Springs, AR 72632

-  1. Head east on W Van Buren  
\_\_\_\_\_ 125 ft
-  2. Turn right onto Kingshighway/W Van Buren  
 Continue to follow W Van Buren  
\_\_\_\_\_ 1.2 mi
-  3. Slight right onto AR-23 S/Huntsville Rd  
 Continue to follow AR-23 S  
\_\_\_\_\_ 6.9 mi
-  4. Turn left onto Turpentine Creek Ln  
\_\_\_\_\_ 459 ft
-  5. Keep right to continue toward Tiger Ln  
\_\_\_\_\_ 0.1 mi
-  6. Turn left onto Tiger Ln  
 Destination will be on the right  
\_\_\_\_\_ 115 ft

# 📍 Turpentine Creek Wildlife Refuge

239 Turpentine Creek Lane, Eureka Springs, AR 72632

These directions are for planning purposes only. You may find that construction projects, traffic, weather, or other events may cause conditions to differ from the map results, and you should plan your route accordingly. You must obey all signs or notices regarding your route.

Map data ©2015 Google