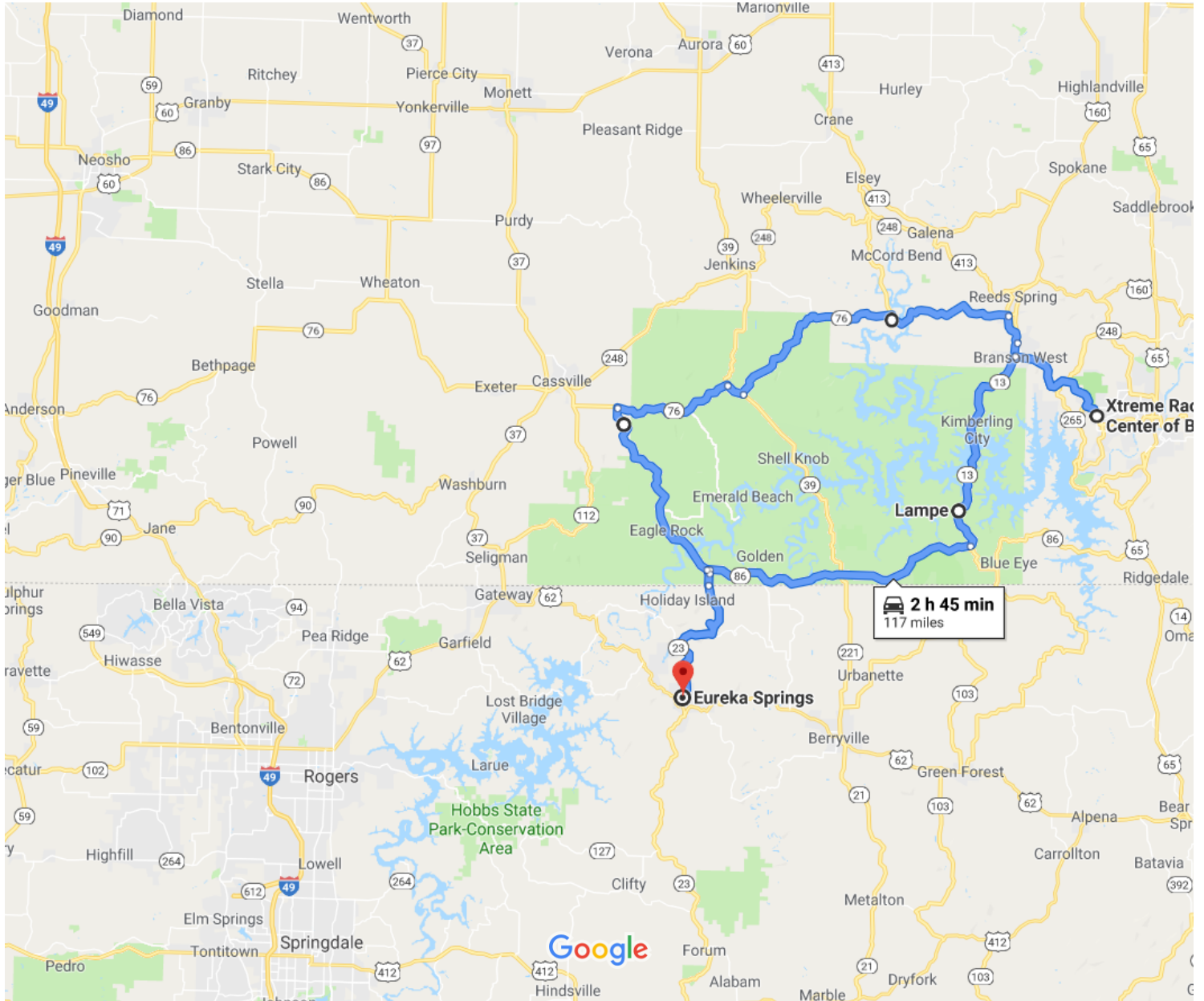




Eureka Springs, AR to Eureka Springs, AR

Drive 117 miles, 2 h 45 min



Map data ©2019 Google 5 mi

Eureka Springs

Arkansas

- ↑ 1. Head northeast on AR-23 N/S Main St toward Douglas
 - 📍 Continue to follow AR-23 N
 - 📍 Entering Missouri

 10.4 mi
- ↑ 2. Continue onto State Hwy P

 1.0 mi
- ↩ 3. Turn left onto MO-86 W

 13.4 mi

- 4. Turn right onto MO-76 E

 8.1 mi
- 5. Turn right to stay on MO-76 E

 1.2 mi
- 6. Turn left to stay on MO-76 E

 12.6 mi
- 7. Turn right to stay on MO-76 E

 8.8 mi
- 8. Turn right onto MO-265 S/MO-413 S/Main St
i Continue to follow MO-265 S/MO-413 S

 1.9 mi
- 9. Turn right onto MO-13/MO-265/MO-76

 0.9 mi
- 10. Use the left 2 lanes to turn left onto MO-265/MO-76
i Continue to follow MO-76
i
Pass by Subway Restaurants (on the right in 0.6 mi)
i Destination will be on the right

 7.8 mi

 1 h 34 min (66.1 mi)

Xtreme Racing Center of Branson

3600 MO-76, Branson, MO 65616

- 11. Head northwest on MO-76 W/W 76 Country Blvd
i Continue to follow MO-76 W
i Pass by Subway Restaurants (on the left in 7.2 mi)

 7.8 mi
- 12. Turn left onto MO-13
i
Pass by Great Southern Bank (on the right in 3.7 mi)

 11.5 mi

 30 min (19.2 mi)


Lampe



Missouri 65681


- 13. Head southwest on MO-13 S toward Missouri H

 2.7 mi
- 14. Turn right onto MO-86 W

 17.7 mi

-  15. Turn left onto FR 1202

 0.2 mi
-  16. Slight left onto State Hwy P
 Entering Arkansas

 0.7 mi
-  17. Continue onto AR-23 S

 10.4 mi

42 min (31.7 mi)

Eureka Springs

Arkansas

These directions are for planning purposes only. You may find that construction projects, traffic, weather, or other events may cause conditions to differ from the map results, and you should plan your route accordingly. You must obey all signs or notices regarding your route.