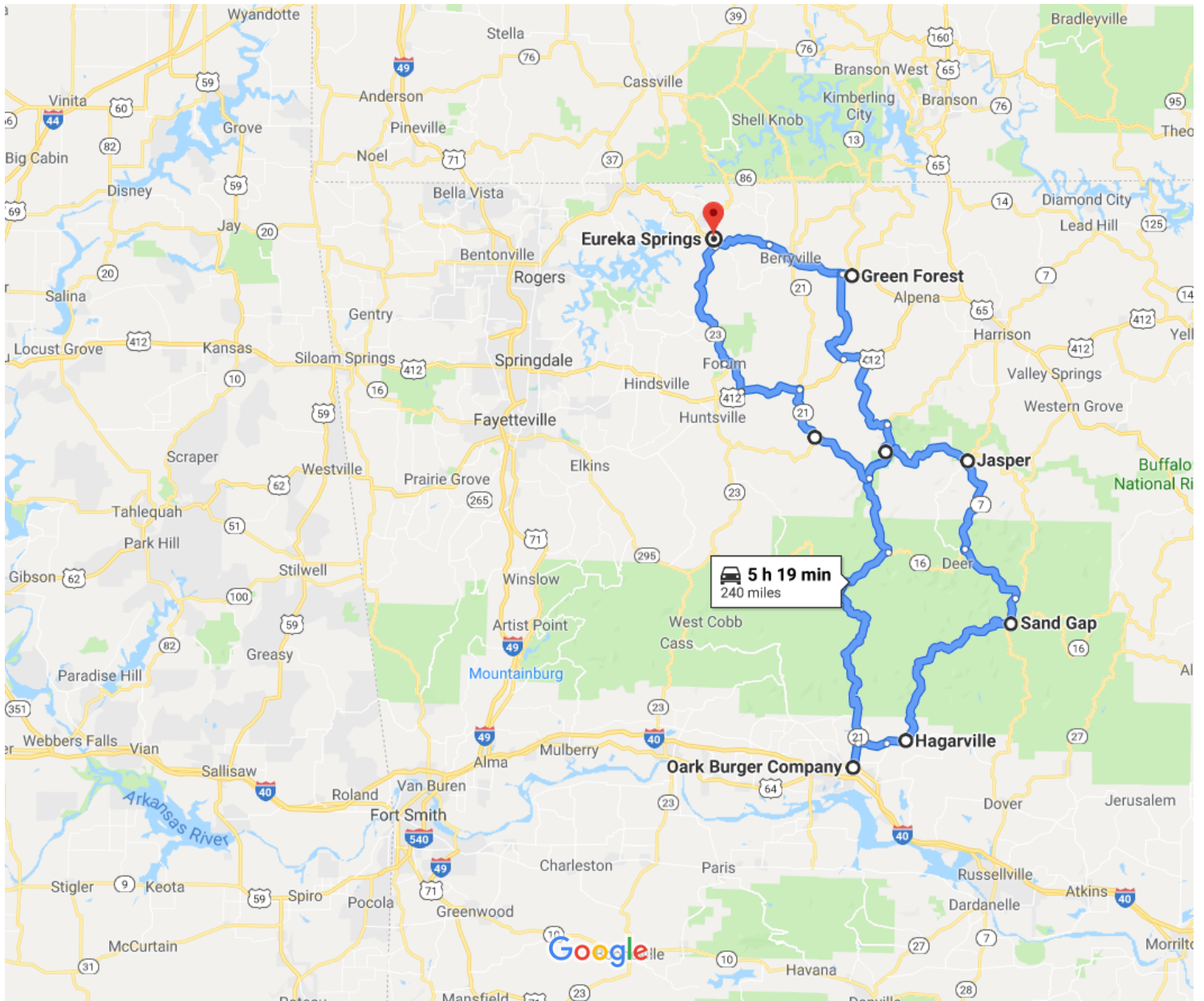




Eureka Springs, Arkansas to Eureka Springs, AR

Drive 240 miles, 5 h 19 min



Map data ©2019 Google 10 mi

Eureka Springs

Arkansas


- ↑ 1. Head southwest on S Main St toward Benton St
0.6 mi
- ↶ 2. Turn left onto US-62 E/E Van Buren

i Continue to follow US-62 E
i Pass by Quality Inn (on the right in 0.6 mi)

8.6 mi
- ↑ 3. Continue straight to stay on US-62 E

i Pass by Subway Restaurants (on the left in 2.8 mi)








11.6 mi

-  4. Turn right onto S Springfield Ave
 _____ 23 ft

31 min (20.9 mi)

Green Forest







Arkansas 72638

-  5. Head north on S Springfield Ave toward E Main St
 _____ 23 ft
-  6. Turn left at the 1st cross street onto US-62 W/W
 Main St
 Continue to follow US-62 W
 _____ 1.3 mi
-  7. Turn left onto AR-103
 _____ 13.1 mi
-  8. Turn left onto US-412 E
 _____ 3.2 mi
-  9. Turn right onto AR-103
 _____ 11.9 mi
-  10. Turn right onto AR-43 S
 _____ 4.1 mi

45 min (33.6 mi)

Ponca

Arkansas 72742

-  11. Head southeast on AR-43 S toward AR-74 E
 _____ 4.8 mi
-  12. Continue onto AR-21 S
 _____ 11.2 mi
-  13. Turn right onto AR-16 W/AR-21 S
 _____ 8.6 mi
-  14. Turn left onto AR-21 S
 _____ 28.1 mi
-  15. Turn left onto E Main St
 Destination will be on the right
 _____ 190 ft

1 h 8 min (52.7 mi)

Oark Burger Company

1100 E Main St, Clarksville, AR 72830

- ↑ 16. Head west on E Main St toward AR-21 N
_____ 36 ft
- ↷ 17. Turn right onto AR-21 N
_____ 3.0 mi
- ↷ 18. Turn right onto State Hwy 292
_____ 3.7 mi
- ↶ 19. Slight left onto AR-123 N/AR-164 E
_____ 2.6 mi

12 min (9.3 mi)

Hagarville

Arkansas

- ↑ 20. Head east on AR-123 N/AR-164 E toward Co Rd
3711
_____ 0.1 mi
- ↶ 21. Slight left onto AR-123 N
_____ 27.2 mi

38 min (27.3 mi)

Sand Gap

Arkansas 72837

- ↑ 22. Head east on AR-123 N toward AR-16 W/AR-7 N
_____ 82 ft
- ↶ 23. Turn left onto AR-123 N/AR-16 W/AR-7 N
_____ 3.4 mi
- ↶ 24. Keep left to continue on AR-16 W/AR-7 N
_____ 10.5 mi
- ↷ 25. Keep right to continue on AR-7 N/State Hwy 7
i Pass by Bank OZK (on the right in 14.5 mi)
_____ 14.5 mi
- ↷ 26. Turn right onto Court St
_____ 197 ft
- ↷ 27. Turn right at the 1st cross street onto Spring St
_____ 112 ft

35 min (28.4 mi)

Jasper

Arkansas 72641

- ↑ 28. Head northwest on Spring St toward Court St
_____ 112 ft
- ↻ 29. Turn right at the 1st cross street onto Court St
_____ 0.2 mi
- ↶ 30. Turn left onto AR-74 W
_____ 14.0 mi
- ↶ 31. Turn left onto AR-43 S
_____ 4.3 mi
- ↻ 32. Turn right onto AR-21 N
_____ 9.4 mi

41 min (27.9 mi)

Kingston

Arkansas

Follow AR-21 N and US-412 W to AR-127 W in Alabam Township

-
- ↑ 33. Head north toward Madison 2645
_____ 18 min (15.5 mi)
 - ↻ 34. Turn right onto AR-21 N
_____ 197 ft
 - ↶ 35. Turn left onto US-412 W
_____ 7.2 mi
 - ↶ 35. Turn left onto US-412 W
_____ 8.2 mi
 - ↻ 36. Turn right onto AR-127 W
_____ 6 min (4.9 mi)

Follow AR-23 N to S Main St in Eureka Springs

-
- ↻ 37. Turn right onto AR-23 N
_____ 26 min (19.4 mi)
 - ↻ 37. Turn right onto AR-23 N
_____ 18.1 mi
 - ↑ 38. Continue straight
_____ 128 ft
 - ↶ 39. Turn left onto E Van Buren
 ⓘ [Pass by O'Reilly Auto Parts \(on the right in 0.5 mi\)](#)
 _____ 0.7 mi
 - ↻ 40. Turn right onto S Main St
_____ 0.6 mi

50 min (39.7 mi)

Eureka Springs

Arkansas

These directions are for planning purposes only. You may find that construction projects, traffic, weather, or other events may cause conditions to differ from the map results, and you should plan your route accordingly. You must obey all signs or notices regarding your route.