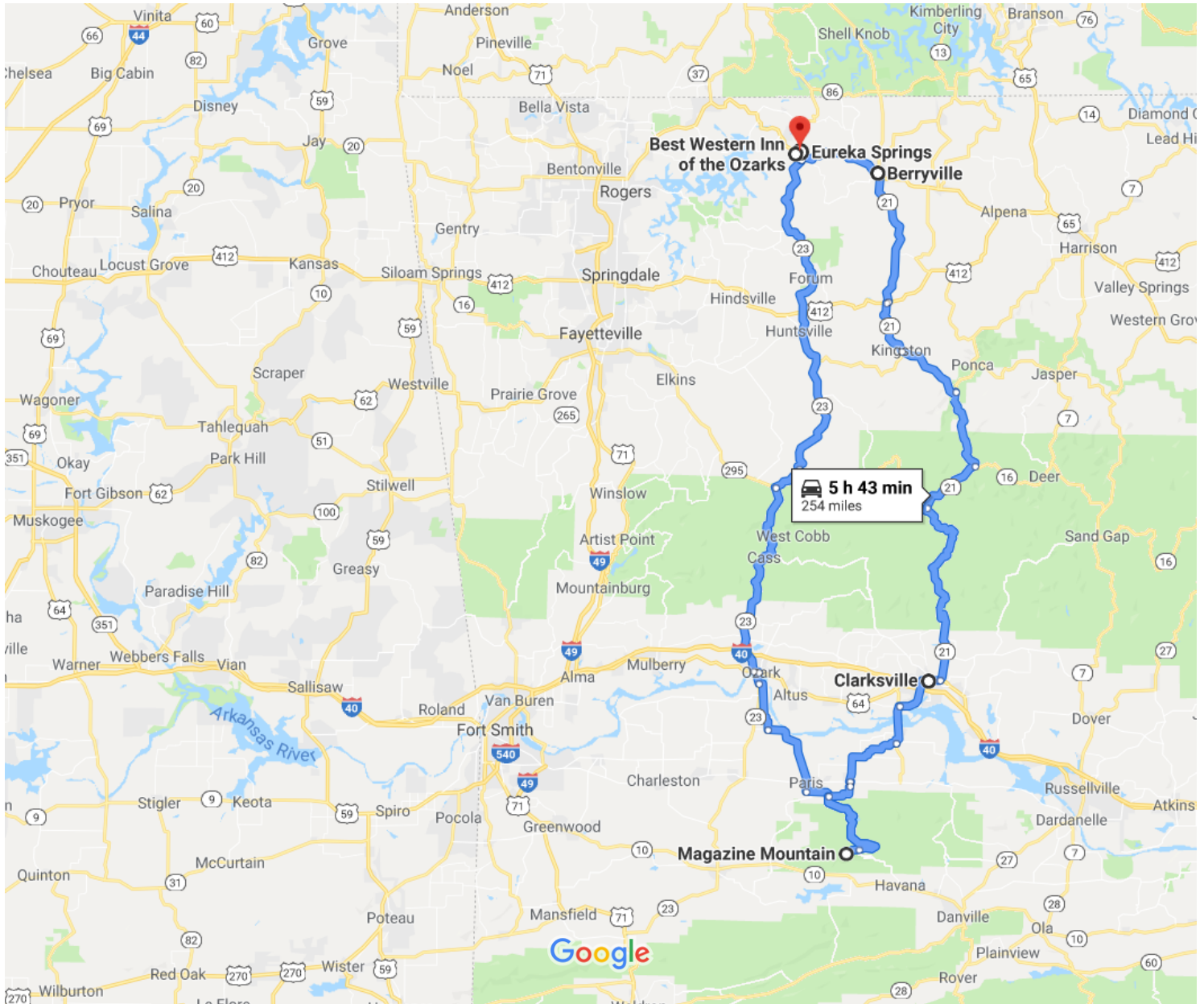




# Best Western Inn of the Ozarks to Eureka Springs, Drive 254 miles, 5 h 43 min Arkansas



Map data ©2019 Google 10 mi




## Best Western Inn of the Ozarks


207 W Van Buren, Eureka Springs, AR 72632


### Follow AR-23 S to AR-309 in Middle Township


1 h 48 min (81.7 mi)



- ↑ 1. Head east on W Van Buren  
105 ft
  - 2. Turn right onto Kingshighway/W Van Buren
    - 📍 Continue to follow W Van Buren
    - 📍 Pass by Quality Inn (on the right in 1.1 mi)
- 1.2 mi

-  3. Slight right onto AR-23 S/Huntsville Rd
  -  Continue to follow AR-23 S
  -  Pass by Pizza Hut (on the left in 26.5 mi)

---
-  4. Slight right onto AR-16 W/AR-23 S
 

---
-  5. Turn left onto AR-23 S
 

---
-  6. Turn left onto W Commercial St
 


---
-  7. Turn right onto AR-23 S/S 7th St
  -  Continue to follow AR-23 S


---


### Follow AR-309 to Mt Magazine Rd in Mountain Township


---

 48 min (35.4 mi)

-  8. Turn left onto AR-309
 

---
-  9. Turn left to stay on AR-309
 

---
-  10. Turn left onto AR-309/Mount Magazine Scenic Byway
 

---
-  11. Turn right onto Mt Magazine Rd
 


---


---

 2 h 36 min (117 mi)

## Magazine Mountain

Mountain Township, AR 72842

-  12. Head east on Mt Magazine Rd toward Cameron Bluff Rd
 


---
-  13. Turn left onto AR-309
 


---

### Continue on Greasy Valley Rd to Subiaco

---

 7 min (4.3 mi)

-  14. Turn right onto Greasy Valley Rd
 


---
-  15. Continue onto S Subiaco Ave
 

---


### Follow AR-197 N, AR-109 N and S Crawford St to N College Ave in Clarksville

---



 28 min (20.4 mi)

-  16. Turn left onto AR-109 S/AR-22 W
 


---

 0.1 mi
-  17. Turn right at the 1st cross street onto AR-197 N
 


---

 9.6 mi
-  18. Turn left onto AR-109 N/5th St
   
 Continue to follow AR-109 N
 


---

 4.8 mi
-  19. Turn right onto S Crawford St
 

---

 5.1 mi
-  20. Turn right onto W Main St
 

---

 0.7 mi
-  21. Turn left onto N College Ave
 

---


 98 ft

---

 58 min (40.0 mi)

### Clarksville

Arkansas 72830

-  22. Head south on N College Ave toward W Main St
 


---

 7 s (98 ft)


### Follow AR-21 N to W Church Ave in Berryville

---


 1 h 47 min (84.4 mi)

-  23. Turn left at the 1st cross street onto W Main St
 


---

 1.4 mi
-  24. Turn left onto AR-21 N
 


---

 28.1 mi
-  25. Turn right onto AR-16 E/AR-21 N
 


---

 8.6 mi
-  26. Turn left onto AR-21 N
 


---

 11.2 mi
-  27. Turn left to stay on AR-21 N
 


---

 9.4 mi
-  28. Turn right to stay on AR-21 N
 


---

 7.2 mi
-  29. Turn right onto US-412 E
 

---

 0.3 mi
-  30. Turn left onto AR-21 N
 

---

 17.5 mi
-  31. Turn left onto S Main St
 

---

 0.6 mi

↩ 32. Turn left onto W Church Ave  
25 s (135 ft)

1 h 47 min (84.4 mi)

## Berryville

Arkansas 72616

↑ 33. Head west on W Church Ave toward Spring St  
148 ft

↪ 34. Turn right onto Spring St  
0.2 mi

↩ 35. Turn left onto Eureka Ave  
0.4 mi

↑ 36. Continue onto US-62 W/W Trimble Ave  
[i Continue to follow US-62 W](#)  
[i Pass by Subway Restaurants \(on the right\)](#)  
11.5 mi

↪ 37. Turn right onto S Main St  
0.6 mi

21 min (12.7 mi)

## Eureka Springs

Arkansas

These directions are for planning purposes only. You may find that construction projects, traffic, weather, or other events may cause conditions to differ from the map results, and you should plan your route accordingly. You must obey all signs or notices regarding your route.